





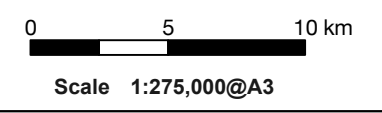


KEY

-  Site Boundary and Turbine Locations
-  Radii
- Zone of Theoretical Visibility (ZTV)
run to blade tip height of 200m
-  1-3 turbines visible
-  4-7 turbines visible
-  8-10 turbines visible
-  11-14 turbines visible



Hagshaw Hill Wind Farm Repowering
Environmental Impact Assessment Report

Figure 6.7
Blade Tip ZTV to 35km

P18-0858.024A - 24.06.2018 - EK/SS